

# **Route 309**

*Updated: December 2011*

Millsite Lake State Park

\*(A) Approved by the Transportation Commission July 28, 1972.  
Added Millsite Lake State Park Road to State Highway System.

## **1973 Legislature Description:**

From a local road northerly to the parking area at Millsite Lake State Park.

**1983 Legislature:** Description remains the same.

**1985 Legislature:** Description remains the same.

**1986 Legislature:** Description remains the same.

**1987 Legislature:** Description remains the same.

**1988 Legislature:** Description remains the same.

**1990 Legislature:** Description remains the same.

**1992 Legislature:** Description remains the same.

**1993 Legislature:** Description remains the same.

**1994 Legislature:** Description remains the same.

**1995 Legislature:** Description remains the same.

**1996 Legislature:** Description remains the same.

**1997 Legislature:** Description remains the same.

**1998 Legislature:** Description remains the same.

**1999 Legislature:** Description remains the same.

**2000 Legislature:** Description remains the same.

**2001 Legislature:** Description remains the same.

**2002 Legislature:** Description remains the same.

**2003 Legislature:** Description remains the same.

**2004 Legislature:** Description remains the same.

**2005 Legislature:** Description remains the same.

**2006 Legislature:** Description remains the same.

**2007 Legislature:** Description remains the same.

**2008 Legislature:** Description remains the same.

**2011 Legislature:** Description remains the same.

\* Refers to Resolution index page following.

## **Route 309**

### **COUNTY/VOLUME & RESOLUTION NUMBER**

A. Emery Co. 4/41

### **DESCRIPTION OF RESOLUTION CHANGE**

(A). Addition - Added Millsite State Park Road to State System of Highways.

Emery Co.  
141

R E S O L U T I O N

State Route 309 *al* *RL-7*

WHEREAS, Section 63-11-20, Utah Code Annotated, 1953, as amended, relates that: "All roads connecting state parks with federal, state or county highways or city streets where the title thereto is in the state are parts of the state highway system and are to be maintained by the state. The state road commission is authorized to construct and maintain roads within state parks subject to approval of locations and design by the commission through its director", and

WHEREAS, it is the desire of the Utah State Road Commission and the Utah State Division of Parks and Recreation to define responsibility for the administration of roads at state parks, and

WHEREAS, it is agreed between the State Road Commission and the State Division of Parks and Recreation that certain roads meet the criteria set forth in Section 63-11-20, UCA, 1953, as amended, and

WHEREAS, those roads at state parks that are part of the State System of Highway should be identified by a number.

NOW THEREFORE, in accordance with Section 63-11-20, UCA, 1953, as amended, it is hereby resolved as follows:

That the roadway from Federal-aid Secondary Route 336 northerly to the parking area at Millsite Lake State Park, a distance of 0.27 + - mile, be identified as State Route 309,

That the maps attached illustrating the action taken herewith and the location of Millsite Lake State Park be hereby incorporated as a part of this submission.

Dated this 28<sup>th</sup> day of July, 1972.

STATE ROAD COMMISSION OF UTAH

*Clay H. Church*  
Chairman

*B. V. L. Co.*  
Vice-Chairman

*Frank Fitch*  
Commissioner

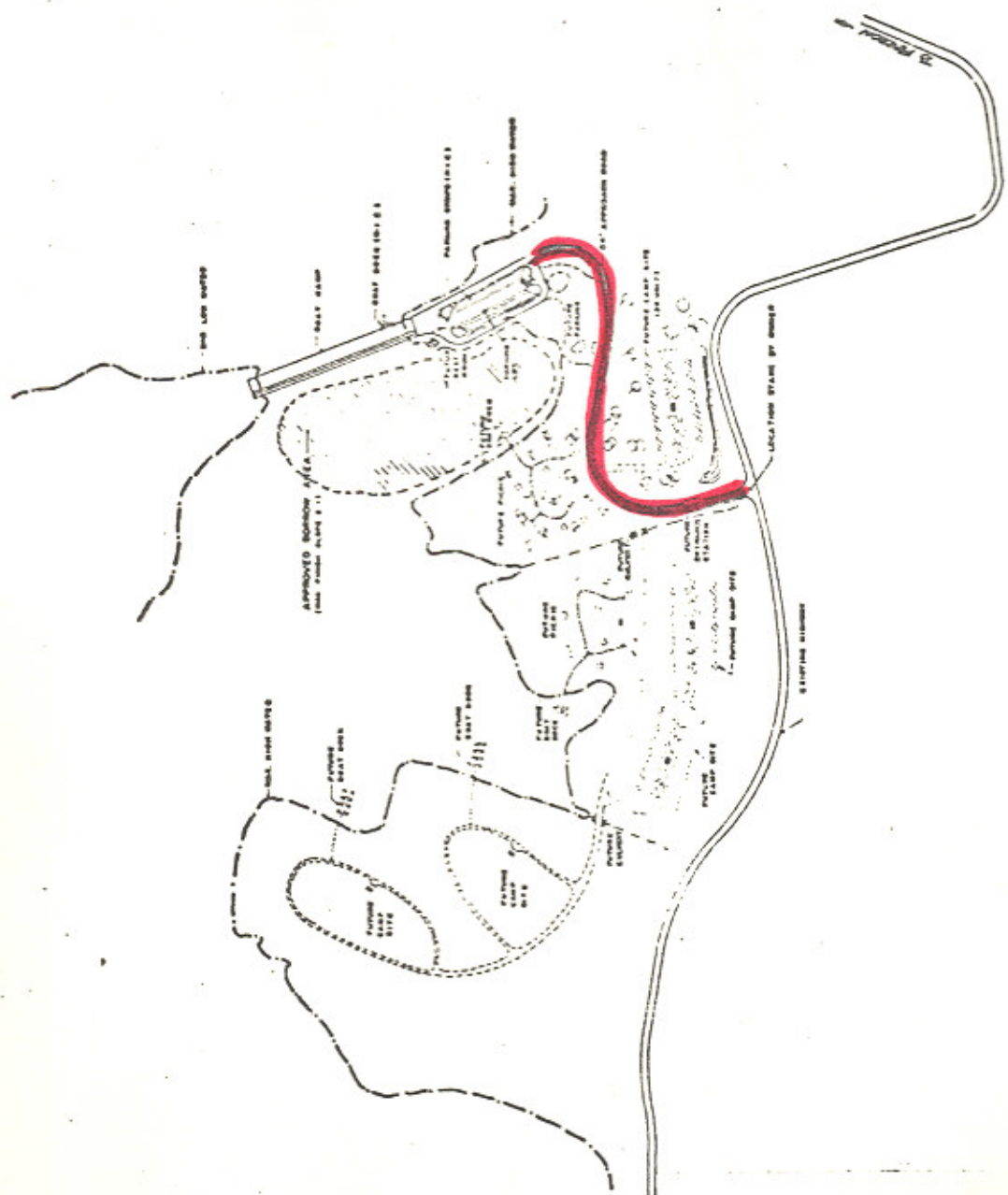
*Geo. W. ...*  
Commissioner

*Wm. H. ...*  
Commissioner

ATTEST:


*Rosella M. ...*  
*acting* Secretary

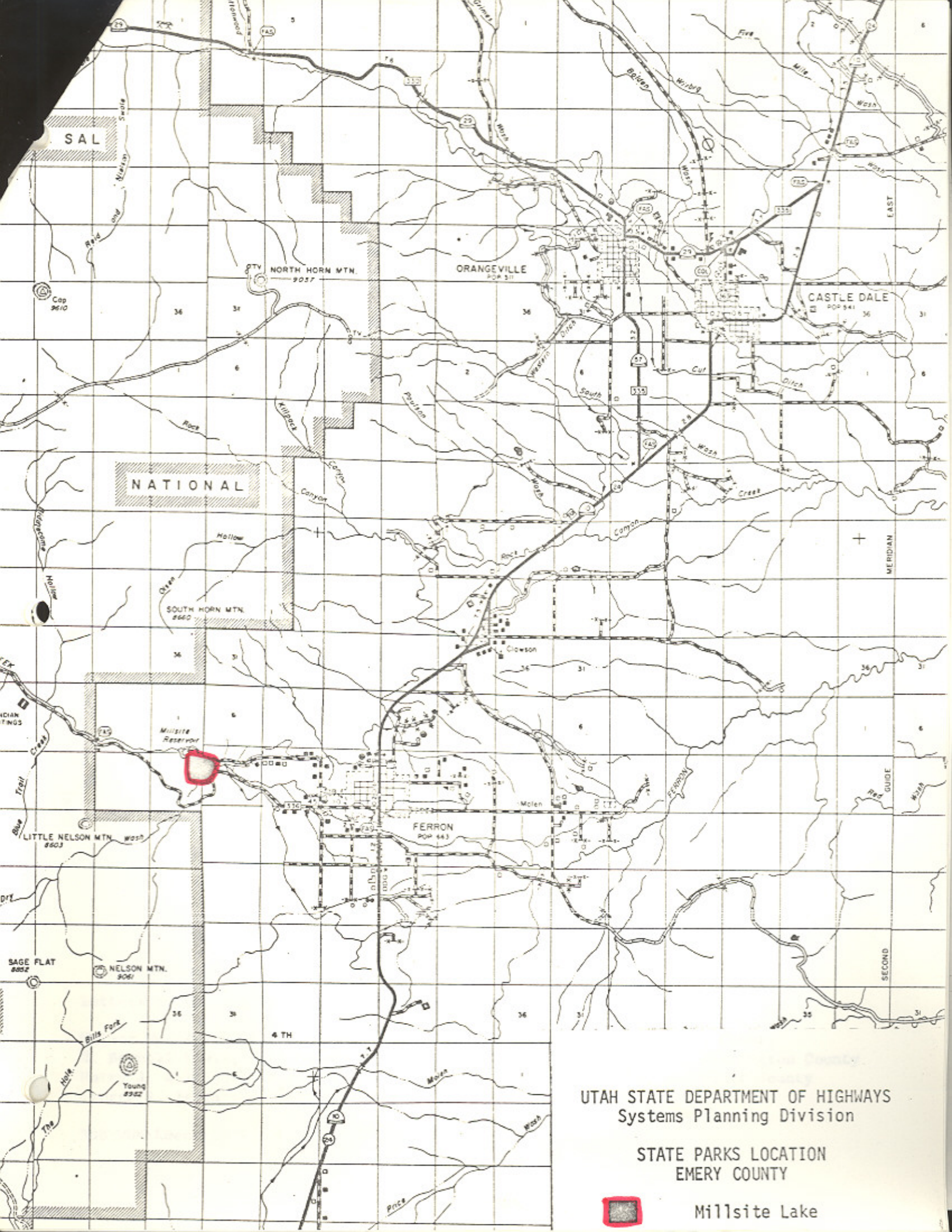
|   |               |
|---|---------------|
|          | MILLSITE LAKE |
|   | STATE BEACH   |
| <small>PLANNED BY: U.S.D.H. DIVISION OF SYSTEMS PLANNING<br/>         DATE: 10/1/73</small> |               |



UTAH STATE DEPARTMENT OF HIGHWAYS  
 Systems Planning Division

STATE ROUTE IDENTIFICATION  
 EMERY COUNTY

 Location State Route 309



SAL

NATIONAL

CITY NORTH HORN MTN.  
9057

ORANGEVILLE  
POP 311

CASTLE DALE  
POP 941

SOUTH HORN MTN.  
8660

LITTLE NELSON MTN.  
8603

FERRON  
POP 443

SAGE FLAT  
8002

NELSON MTN.  
9061

Young  
8902

UTAH STATE DEPARTMENT OF HIGHWAYS  
Systems Planning Division

STATE PARKS LOCATION  
EMERY COUNTY



Millsite Lake

UTAH STATE DEPARTMENT OF HIGHWAYS

bc: Howard B. Leatham, Engineer for Planning & Programming

Same letter sent to: Mr. Norman V. Hancock, Chief, Game Management Sec., S.L.C.

Information sent to: District Engineers #1 Bert Taylor, #3 William D. Hurley,  
District #4 James Deaton, #5 C. V. Anderson, #6 Edwin Lovelace

|                   |                   |                |                   |
|-------------------|-------------------|----------------|-------------------|
| Jerry Fenn        | Maurice RiChey    | Ellen Wandell  | Charles Bertolina |
| Ralph Murdock     | Clarence Stephens | Harold Brown   | Jim West          |
| Dean Steed        | Evelyn Crill      | Ray Behling    | Don Jensen        |
| Porter M. Gooch   | Wallace Liddle    | Bonnie Garcia  | Clarence Bywater  |
| Keith Rosevear    | David Sargent     | John W. Homer  | Ken Riddle        |
| Robert Walsh      | David Kennison    | Chauncey Powis | Winston Neiman    |
| Lillian Witkowski | Robin Hood        | E. Paul Gilgen | Robert Weadon     |
| Mary Decker       | Ezra Christensen  | Bert Kros      | Steve Lawson      |
| Howard Richardson |                   |                |                   |

August 4, 1972

Mr. Harold J. Tippetts, Director  
Parks and Recreation Division  
1596 West North Temple Street  
Salt Lake City, Utah 84104

Dear Mr. Tippetts:

Subject: State Park Roads 305, 306, 307, 308, 309, 310, 311 and 312  
in Utah

Effective July 28, 1972, the State Road Commission of Utah adopted resolutions to identify those roadways described in the attached resolutions as a part of the State System of Highways.

Attached are copies of the resolutions and location maps.

Very truly yours,

L. R. Jester, P.E.  
Chief, Systems Planning Div.

Attachment

Letters pertaining to routes within their county were sent to:

Wilmer Murray, Duchesne County  
H. Bernell Lewis, Kane County  
Harry J. Wilkinson, Morgan County  
George R. Jefferson, Beaver County

Gardell Snow, Emery County  
M. Truman Bowler, Washington County  
Don E. Chase, Box Elder County

BDB:WDM:RDent:bt